
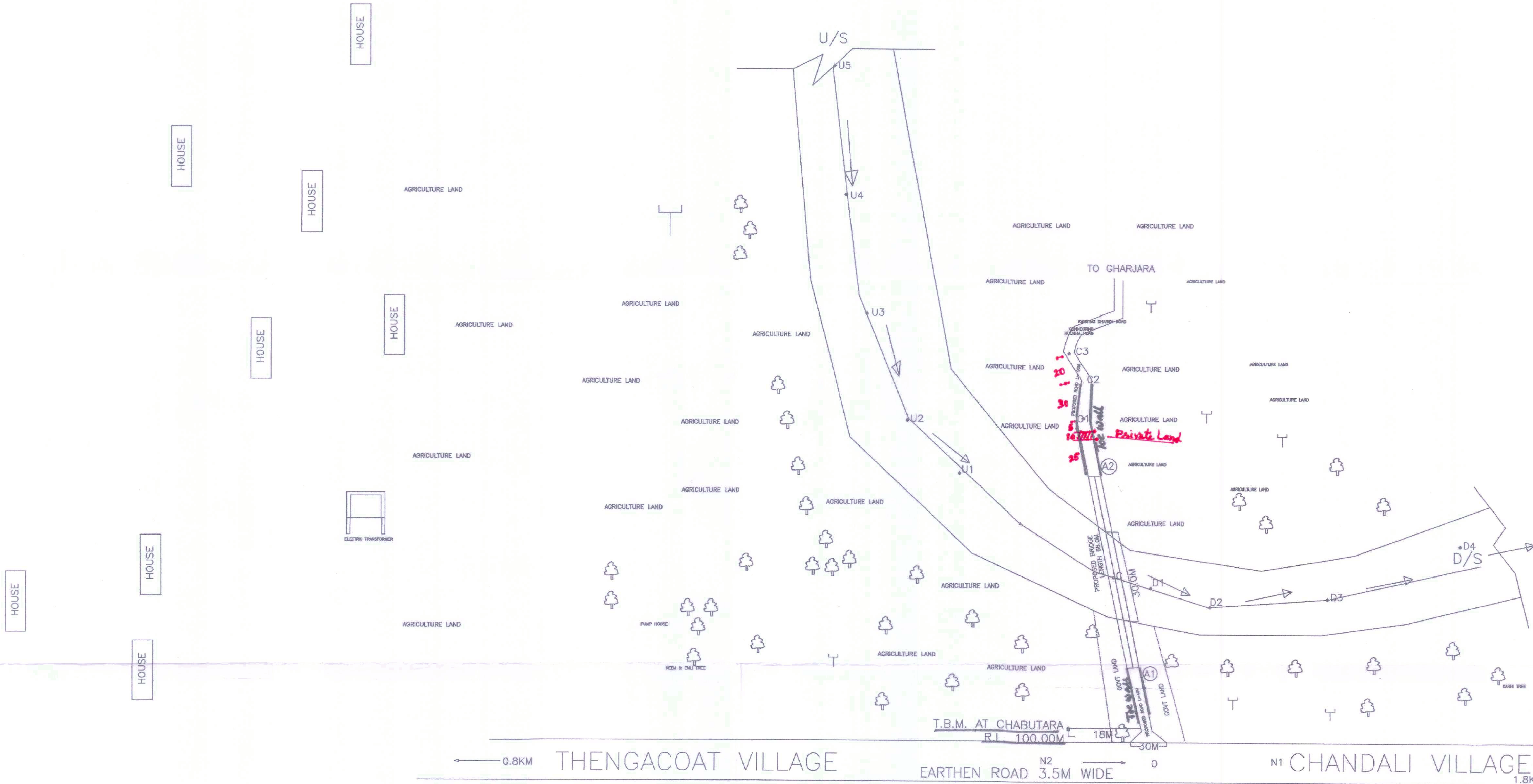






SITE PLAN DRAWING FOR CONSTRUCTION OF H.L. BRIDGE ACROSS LILAR NALLA ON CHANDALI-GHARJARA ROAD



INDEX		
BEARING OF PROPOSED ROAD CHANDALI SIDE		
LINE	LENGHT	BEARING
A1-O	40 M	55°30"
O-N1	50 M	328°00"
O-N2	50 M	143°30"
BEARING OF PROPOSED ROAD GHARJARA SIDE		
A2-A1	66 M	55°30"
A2-C1	40 M	274°30"
C1-C2	30 M	245°30"
C2-C3	20 M	200°00"
BEARING OF RIVER D/S SIDE		
C-D1	40 M	185°00"
D1-D2	50 M	190°30"
D2-D3	140 M	170°30"
D3-D4	90 M	135°30"
BEARING OF RIVER U/S SIDE		
C-U1	80 M	196°30"
U1-U2	65 M	246°30"
U2-U3	80 M	256°30"
U3-U4	50 M	263°30"
U4-U5	125 M	272°30"



APPROVED BY	S.E.	
CHECKED BY	E.E.	
	S.D.O.	
	C.G. P.W.D. BRIDGE CONSTRUCTION DIVISION - RAIGARH	
	SITE PLAN FOR CONSTRUCTION OF H.L. BRIDGE ACROSS LILAR NALLA ON CHANDALI-GHARJARA ROAD	
DRAWN BY		
DRAWING NO.		